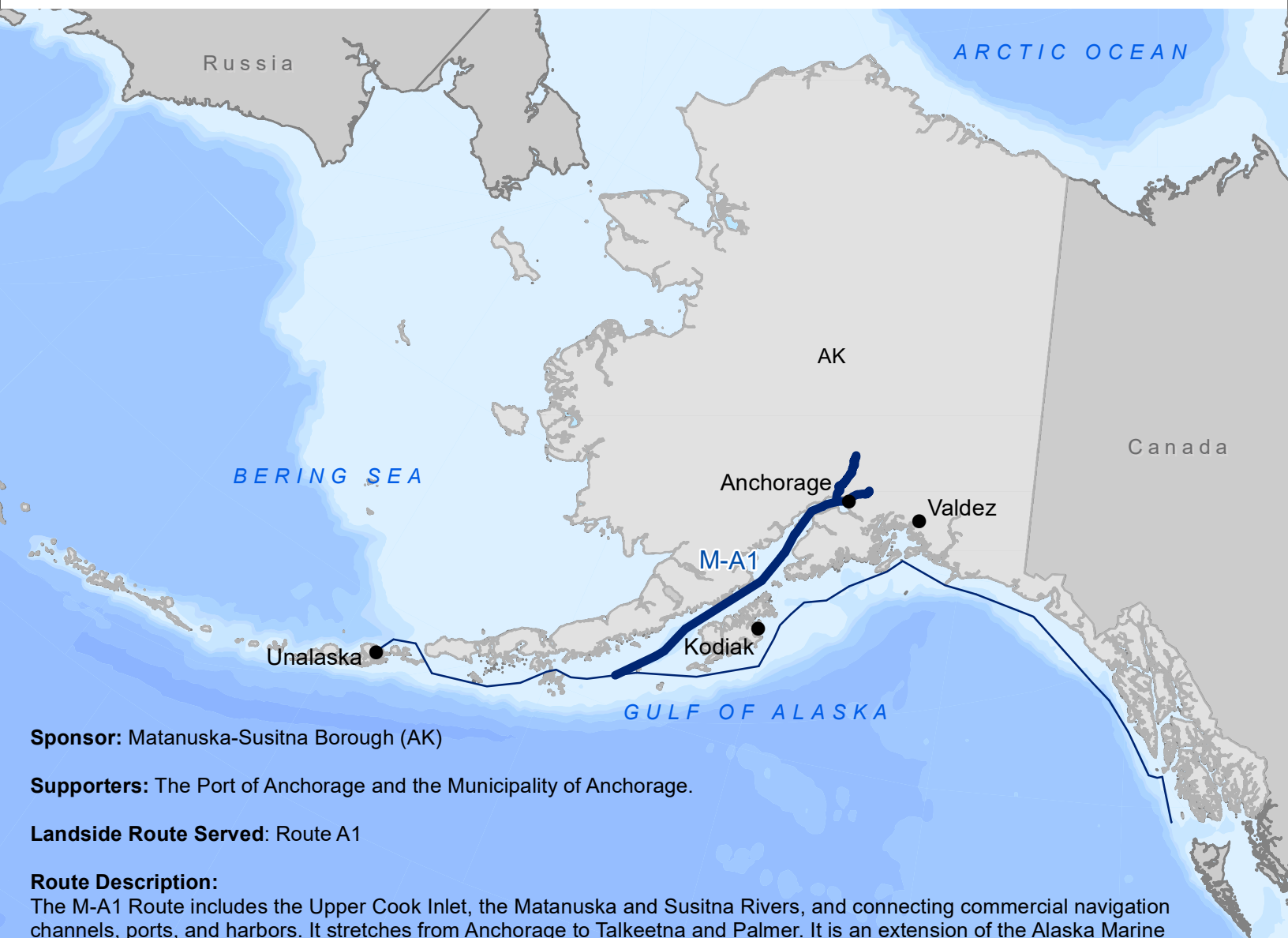


Marine Highway M-A1



Sponsor: Matanuska-Susitna Borough (AK)

Supporters: The Port of Anchorage and the Municipality of Anchorage.

Landside Route Served: Route A1



Route Description:

The M-A1 Route includes the Upper Cook Inlet, the Matanuska and Susitna Rivers, and connecting commercial navigation channels, ports, and harbors. It stretches from Anchorage to Talkeetna and Palmer. It is an extension of the Alaska Marine Highway System.

Attributes:

Numerous locations in the State of Alaska face geographical challenges making the movement of both passengers and trucks into and out of communities circuitous and difficult. Two such locations are Port MacKenzie and Tyonek, both on Knik Arm near Anchorage, which flows into Cook Inlet and out to the Pacific Ocean. Waterborne transit times to these locations can be shorter than the land based route around the bay and inlet.

Marine Highways

-  M-A1 Crossing
-  Other Marine Highway Routes

0 115 230 460
Miles

Table of Content

Projection:
NAD 1983 State Plane Alaska

Data Sources:
1. International Boundaries: IPUMS
(<https://international.ipums.org/international/gis.shtml>)
2. Bathymetry data: Michael Baker International
3. Marine Highways: MARAD/DOT